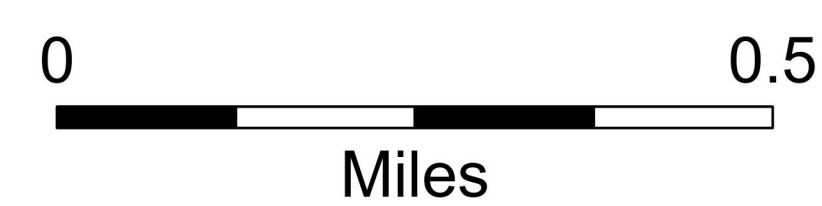

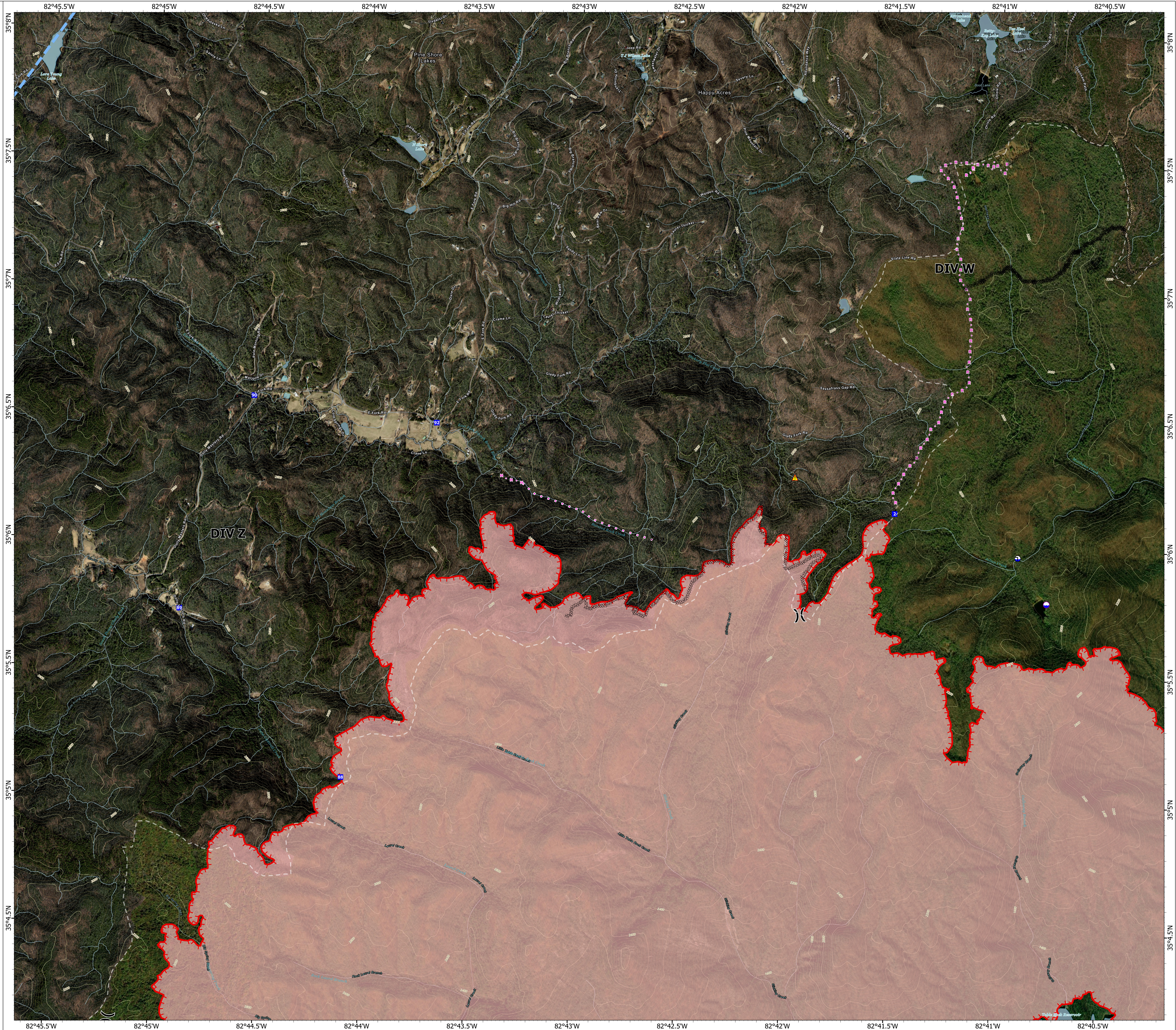


Operations Table Rock North

Table Rock
SC-SCS-250123
3/29/2025 Day

10,904 acres at 3/28/2025 1600 hr

- () Division Break
- ▲ Hazard
- Drop Point
- Dip Site
- Draft Site
- ▬ Completed Dozer Line
- ▬ Planned Hand Line
- ▬ Planned Road as Line
- ▬ Proposed Line
- ▬ Temporary Flight Restriction
- ▬ Uncontained Fire Edge
- ▬ Wildfire Daily Fire Perimeter
- ▬ Perennial Stream
- ▬ Perennial Lake



1:8,500 | SA Blue | 3/29/2025 1129
Acres from IR and GPS
North American 1983 Datum, LatLong Grid